

North

229379408-MMD-01-XX-DR-E-0112

MATCHLINE

Sand & Shingle

Money Point

River Shannon

River Shannon




MATCHLINE

229379408-MMD-01-XX-DR-E-0114

Notes

1. For planning purposes only.

Key to symbols

-  Application Site Boundary
-  Related Landholding
-  High Water Mark

Reference drawings

- 229379408-MMD-00-XX-DR-E-0110 Site Location Map - Key Plan
- 229379408-MMD-00-XX-DR-E-0111 Site Location Map - Sheet 1 of 5
- 229379408-MMD-00-XX-DR-E-0112 Site Location Map - Sheet 2 of 5
- 229379408-MMD-00-XX-DR-E-0114 Site Location Map - Sheet 4 of 5
- 229379408-MMD-00-XX-DR-E-0115 Site Location Map - Sheet 5 of 5

PL1	10.07.2020	CHC	Issued for Planning	DMcC	TK
Rev	Date	Drawn	Description	Ch'k'd	App'd

**M** South Block  
Rockfield  
Dundrum  
Dublin 16  
Ireland  
T +353 (0)1 291 6700  
F  
W www.mottmac.com

**MOTT MACDONALD**

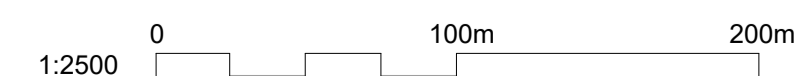
Client



Title  
Capital Project 0970  
Cross Shannon 400 kV Cable Project  
Site Location Map  
Sheet 3 of 5

Designed	N. Roche	Eng check	D. McCormack
Drawn	C. Cunningham	Coordination	E. Halpenny
Dwg check	D. Hassett	Approved	T. Keane
Scale at A1	Status	Rev	Security
1:2500	PRE	PL1	STD

Drawing Number  
229379408-MMD-01-XX-DR-E-0113



©Ordnance Survey Ireland/Government of Ireland.  
Ordnance Survey Ireland Licence No. EN0061519-24